

**THE COUNCIL OF THE BOROUGH OF MILTON KEYNES (VARIOUS ROADS WITHIN
MILTON KEYNES AND SURROUNDING AREAS) (PROHIBITION OF STOPPING
OUTSIDE SCHOOLS) ORDER 2008) VARIATION ORDER 2011**

The Council of the Borough of Milton Keynes ("the Council") in exercise of the powers of the said Council under Sections 1(1), 2(1) to (3), and (4(2) of the Road Traffic Regulation Act 1984 ("the Act of 1984") and of all other enabling powers and after consultation with the chief officer of police in accordance with Part III of Schedule 9 hereby makes the following Order: -

PART 1

IMPLEMENTATION AND CITATION

1. This Order shall come into operation on 5 September 2011 and may be cited as "The Council of the Borough of Milton Keynes (Various Roads within Milton Keynes and Surrounding Areas) (Prohibition of Stopping Outside Schools) Order 2008) Variation Order 2011".
2. Any reference in this Order to any enactment shall be construed as a reference to that enactment as amended by any subsequent enactment.
3. The plans annexed to this Order identify the lengths of roads subject to this Order, provided that where there is any inconsistency between the plans and the Articles it is the wording of the Articles which shall prevail.

PART 2

VARIATIONS

4. The Council of the Borough of Milton Keynes (Various Roads within Milton Keynes and Surrounding Areas) (Prohibition of Stopping Outside Schools) Order 2008" ("The Principal Order") is varied as provided by the following provisions of this Order:-
5. The following items are inserted into Schedule 1 of the Principal Order as follows:

BEAUFORT DRIVE, WILLEN

EAST SIDE

NS116 From a point approximately 26 metres north-west of a point in line with its junction with the southern access road of Granville Square continuing for a distance of approximately 31.6 metres in a generally north direction

BRIDGE STREET, NEW BRADWELL

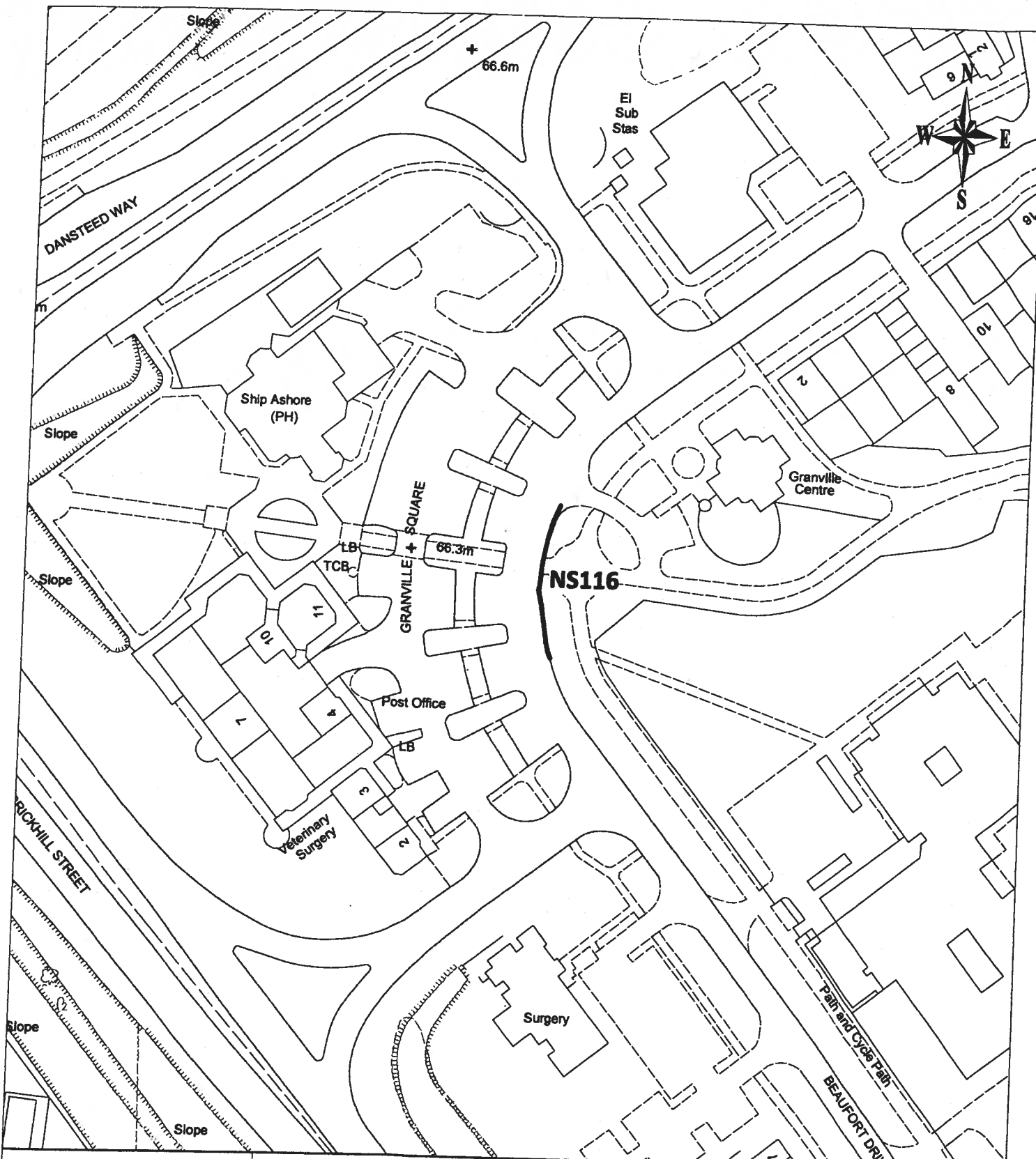
SOUTH-WEST SIDE

NS117 From a point approximately 61 metres south-west of its junction with Church Street, for a distance of approximately 31.6 metres in a south-westerly and south-easterly direction.

FARADAY DRIVE, SHENLEY LODGE

SOUTH SIDE

NS118 From a point approximately 44 metres east of its junction with Clegg Square continuing for a distance of approximately 31.6 metres in an easterly direction



KEY:

 Prohibition of Stopping

NS116 TRO reference number

Map referred to in the Council of the Borough of Milton Keynes (Various Roads within Milton Keynes and Surrounding Areas) (Prohibition of Stopping Outside Schools) Order 2008) Variation Order 2011

Not to scale

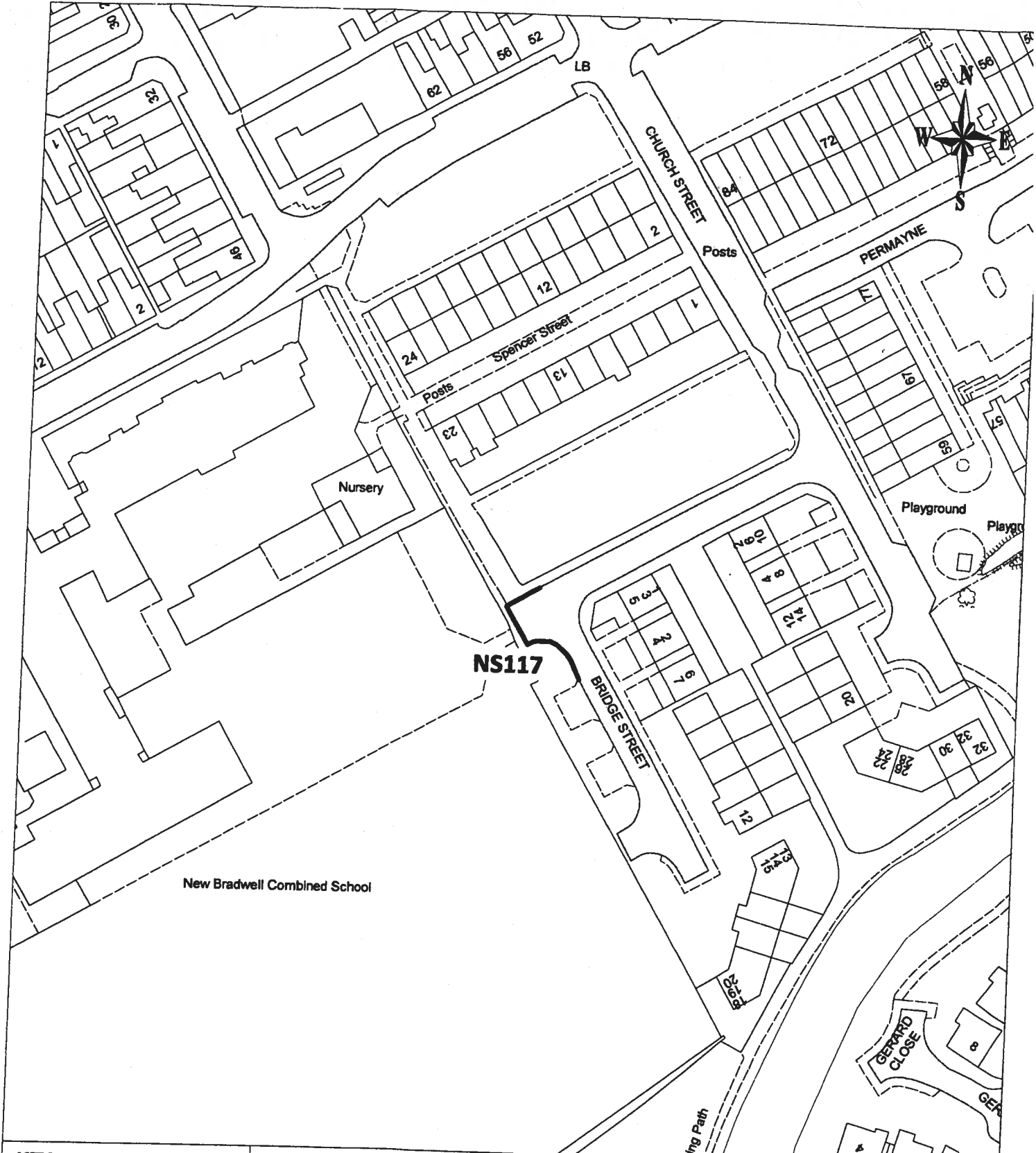
Map 1

The Common Seal of the Council of the Borough of Milton Keynes was hereunto affixed in the presence of:



[Handwritten signature]

19705



KEY:

 Prohibition of Stopping

NS117 TRO reference number

Map referred to in the Council of the Borough of Milton Keynes (Various Roads within Milton Keynes and Surrounding Areas) (Prohibition of Stopping Outside Schools) Order 2008) Variation Order 2011

Not to scale

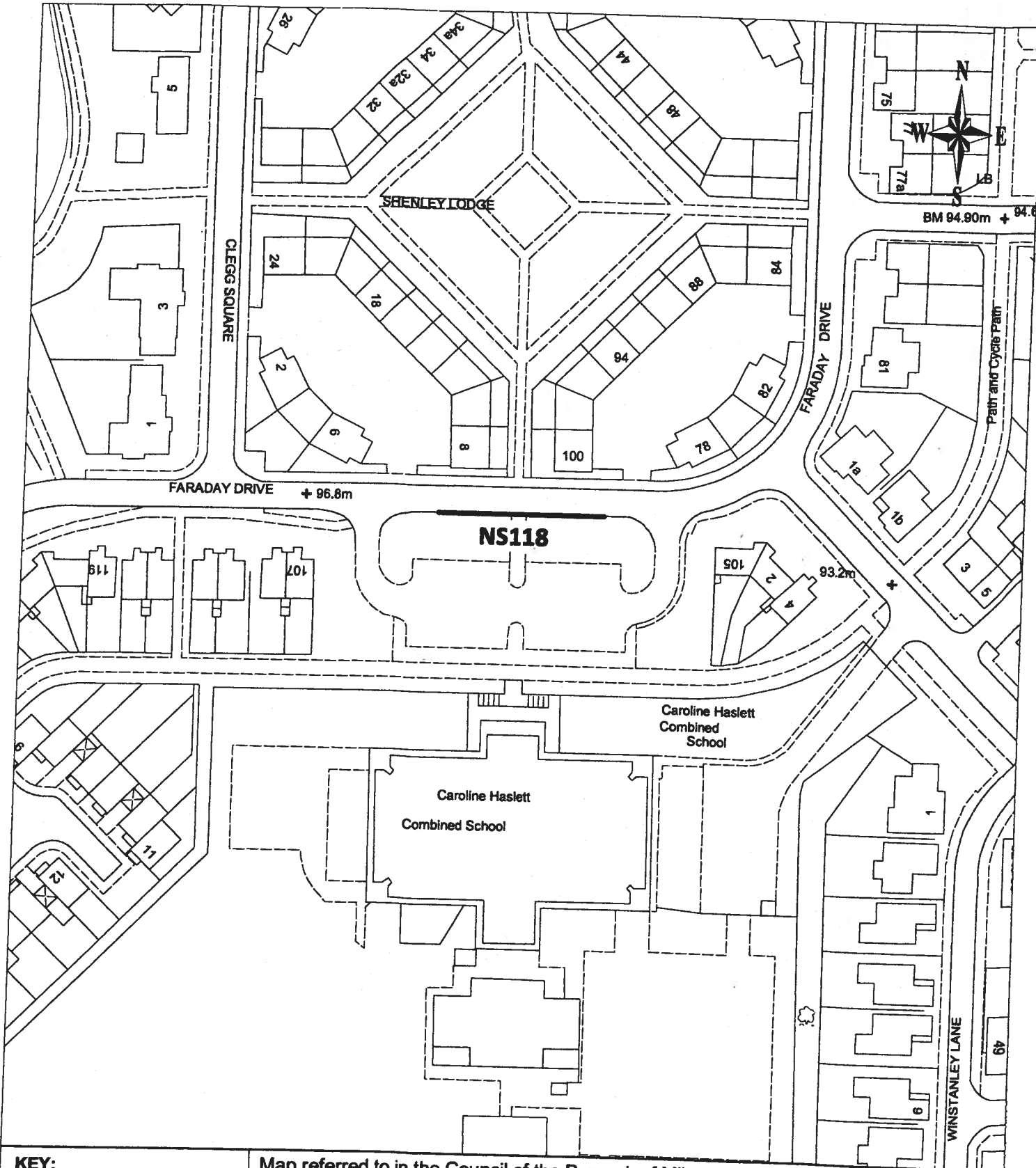
Map 2

The Common Seal of the Council of the Borough of Milton Keynes was hereunto affixed in the presence of:





19705



KEY:

 Prohibition of Stopping

NS118 TRO reference number

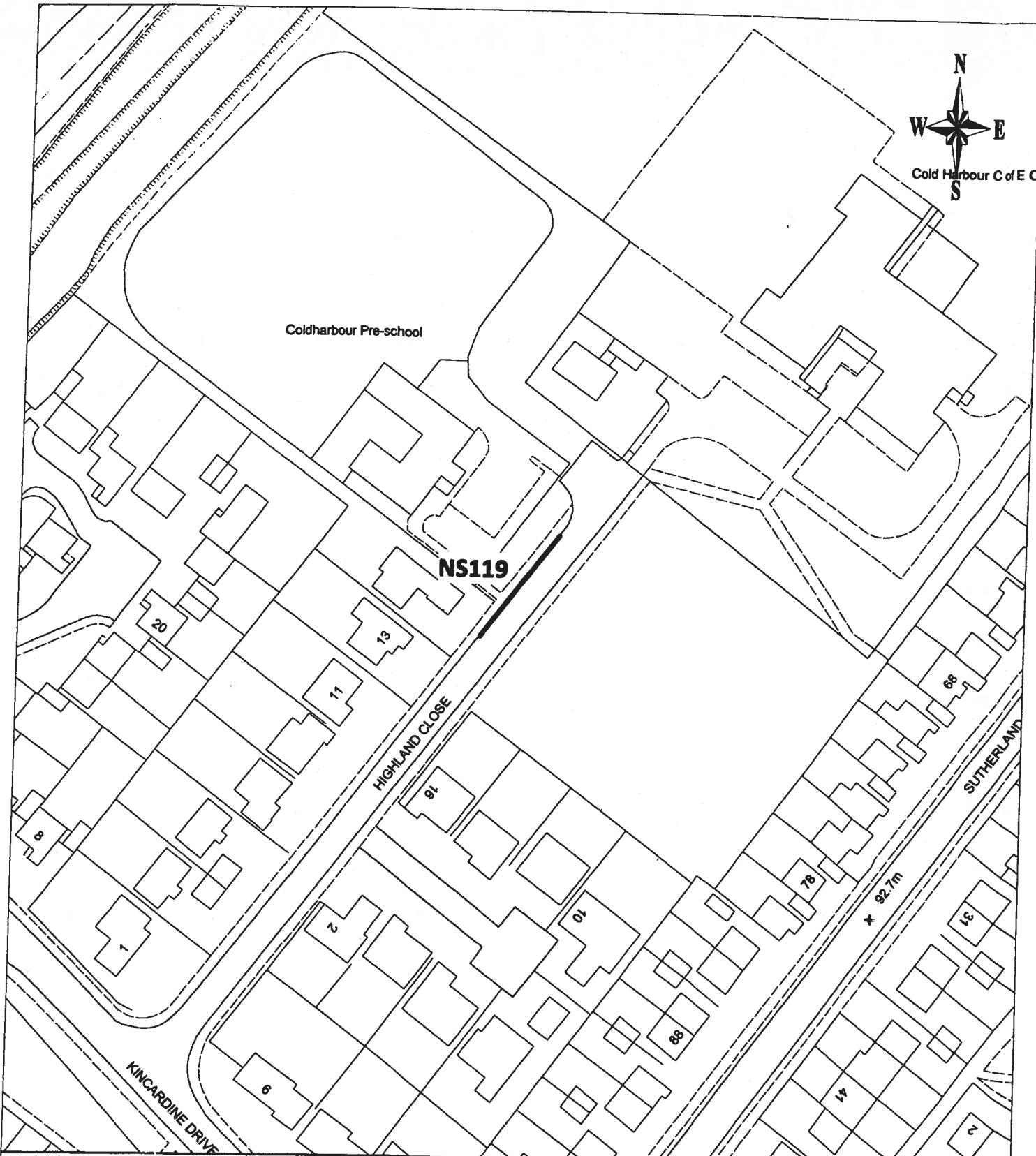
Map referred to in the Council of the Borough of Milton Keynes (Various Roads within Milton Keynes and Surrounding Areas) (Prohibition of Stopping Outside Schools) Order 2008) Variation Order 2011

Not to scale

Map 3

The Common Seal of the Council of the Borough of Milton Keynes was hereunto affixed in the presence of:



KEY:

 Prohibition of Stopping

NS119 TRO reference number

Map referred to in the Council of the Borough of Milton Keynes (Various Roads within Milton Keynes and Surrounding Areas) (Prohibition of Stopping Outside Schools) Order 2008) Variation Order 2011

Not to scale

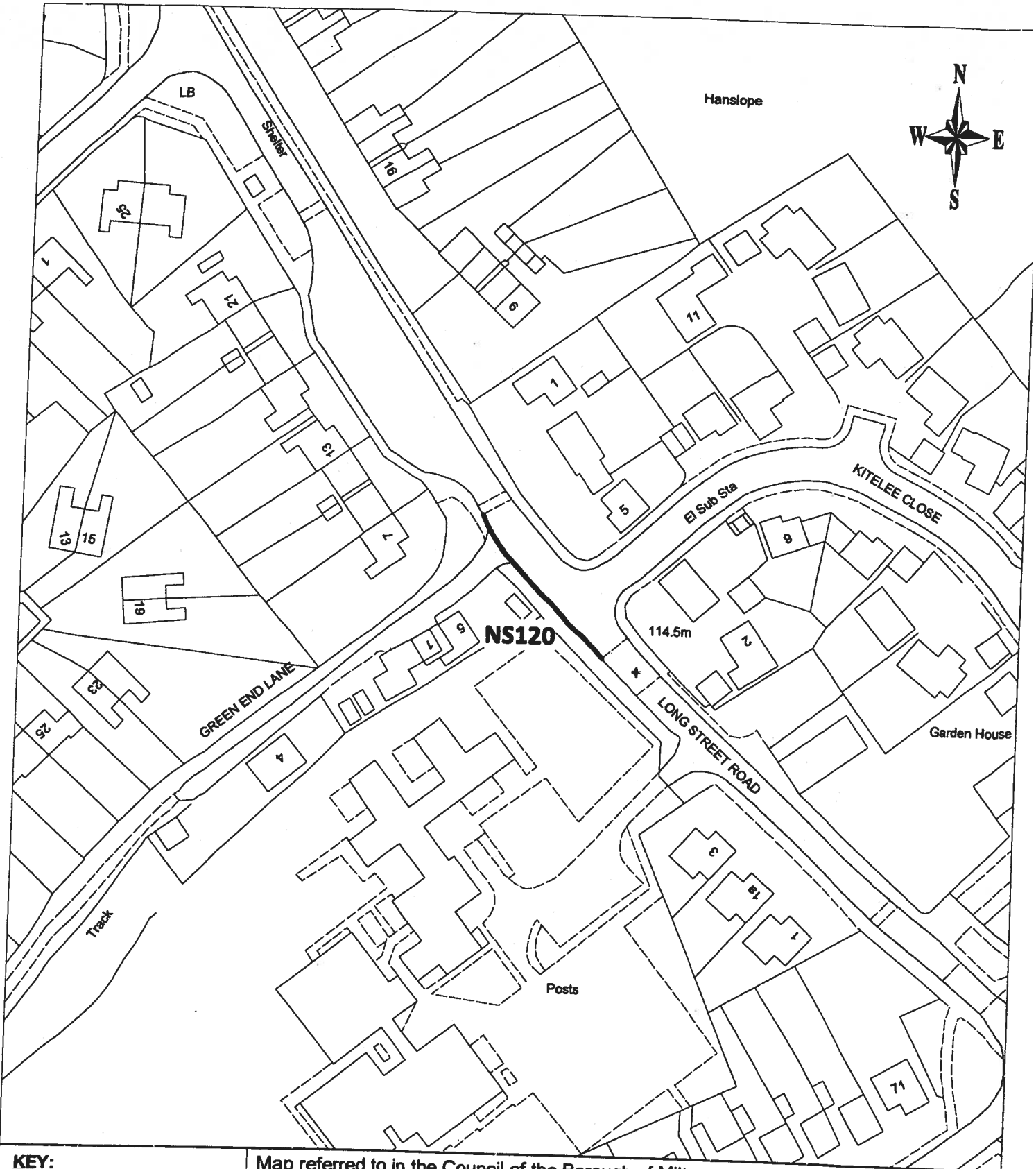
Map 4

The Common Seal of the Council of the Borough of Milton Keynes was hereunto affixed in the presence of:






19705



KEY:

-  Prohibition of Stopping
- NS120** TRO reference number

Map referred to in the Council of the Borough of Milton Keynes (Various Roads within Milton Keynes and Surrounding Areas) (Prohibition of Stopping Outside Schools) Order 2008) Variation Order 2011

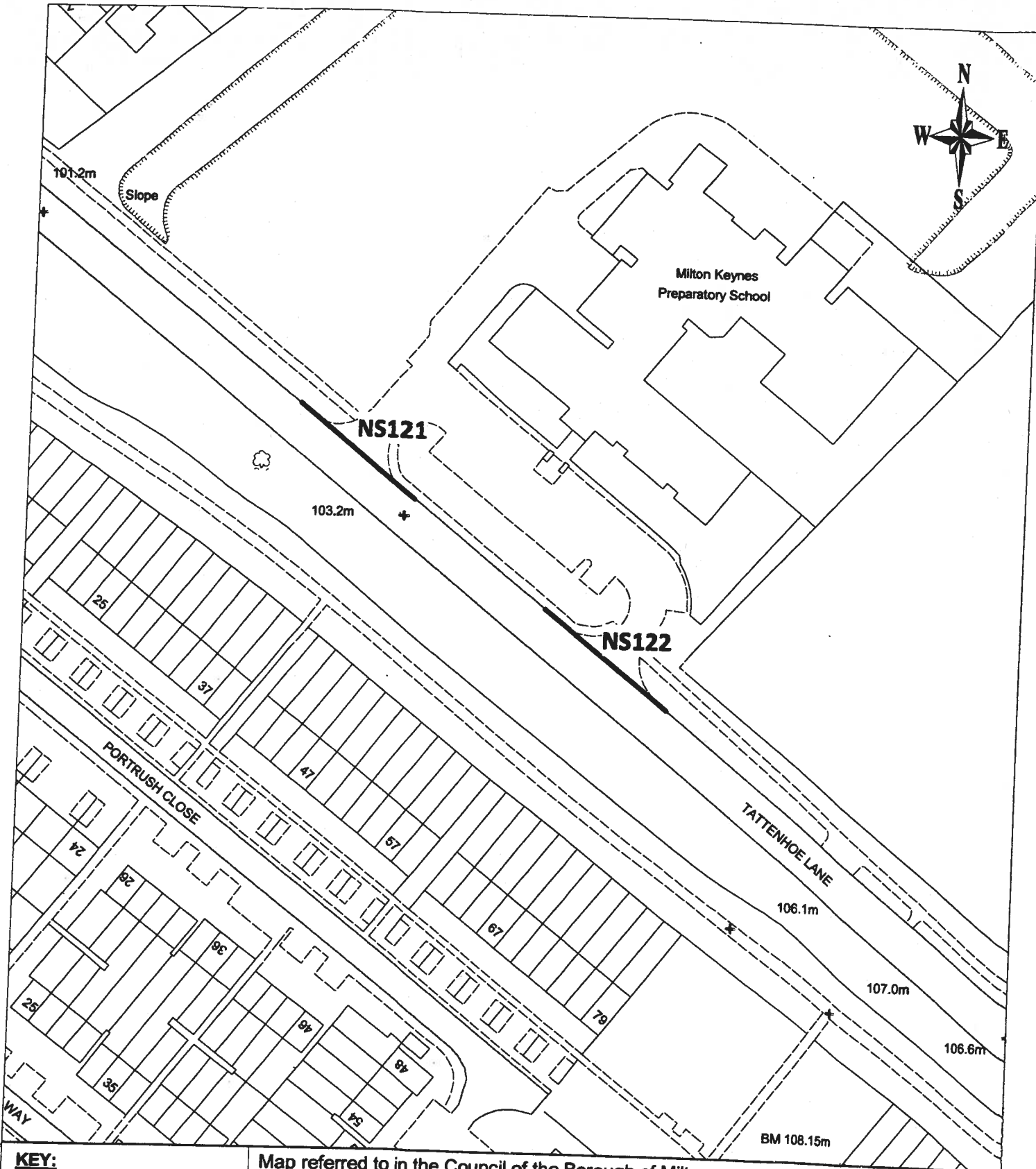
Not to scale

Map 5

The Common Seal of the Council of the Borough of Milton Keynes was hereunto affixed in the presence of:




19705



KEY:

- Prohibition of Stopping
- NS121** TRO reference numbers
- NS122** TRO reference numbers

Map referred to in the Council of the Borough of Milton Keynes (Various Roads within Milton Keynes and Surrounding Areas) (Prohibition of Stopping Outside Schools) Order 2008) Variation Order 2011

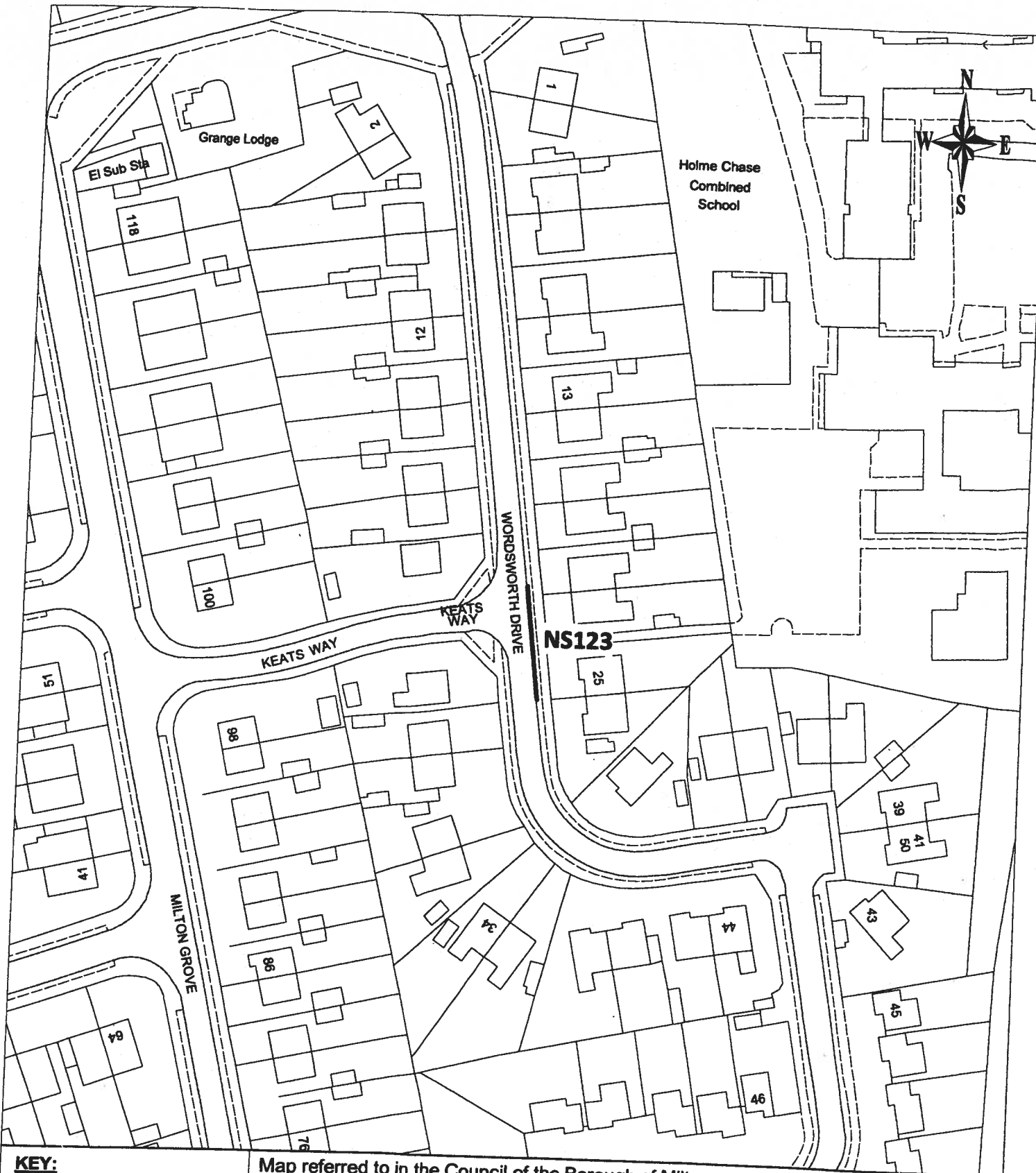
Not to scale

Map 6

The Common Seal of the Council of the Borough of Milton Keynes was hereunto affixed in the presence of:



19705



KEY:

 Prohibition of Stopping

NS123 TRO reference number

Map referred to in the Council of the Borough of Milton Keynes (Various Roads within Milton Keynes and Surrounding Areas) (Prohibition of Stopping Outside Schools) Order 2008) Variation Order 2011

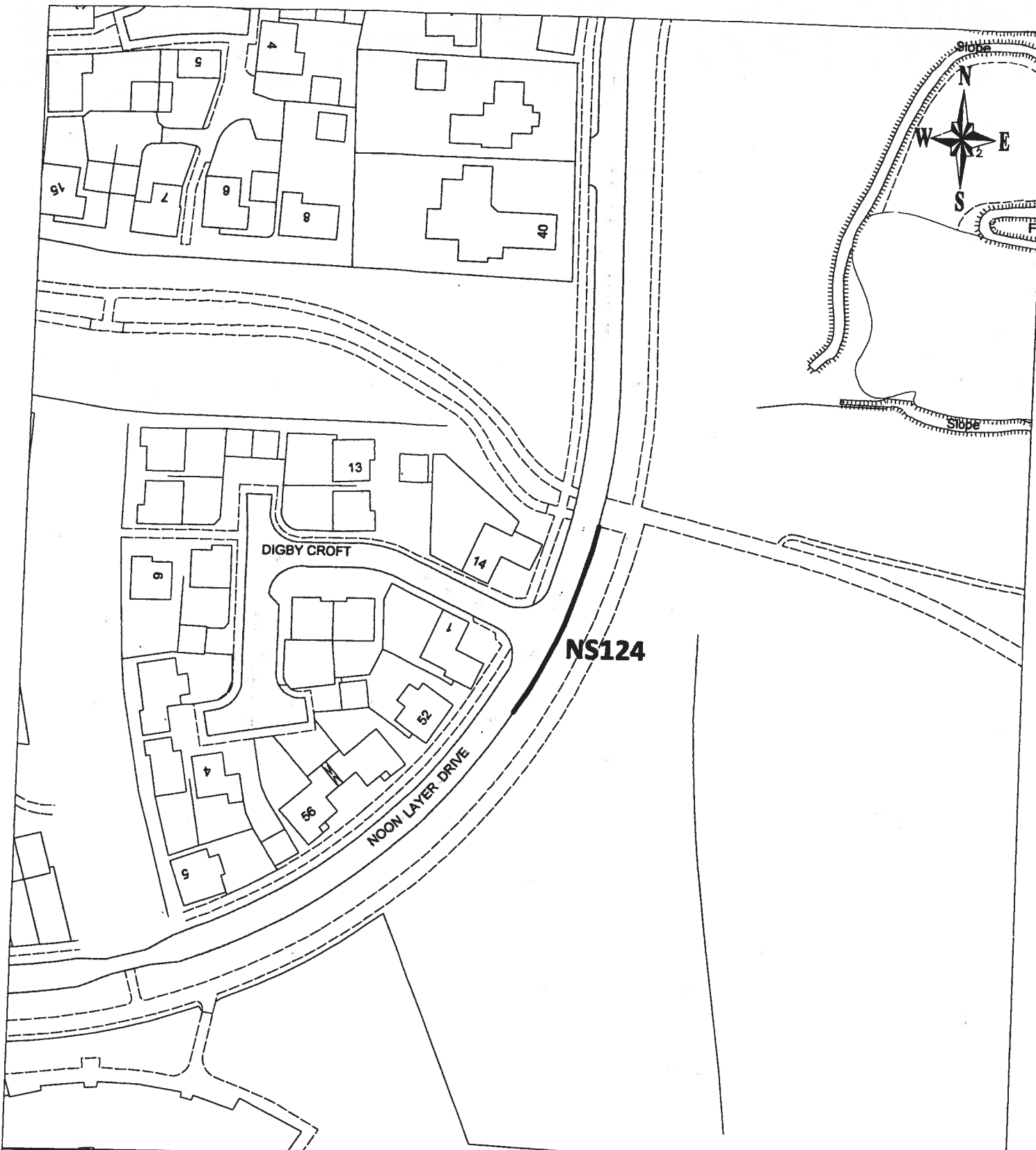
Not to scale

Map 7

The Common Seal of the Council of the Borough of Milton Keynes was hereunto affixed in the presence of:







KEY:

 Prohibition of Stopping


NS124 TRO reference number

Map referred to in the Council of the Borough of Milton Keynes (Various Roads within Milton Keynes and Surrounding Areas) (Prohibition of Stopping Outside Schools) Order 2008) Variation Order 2011

Not to scale

Map 8

The Common Seal of the Council of the Borough of Milton Keynes was hereunto affixed in the presence of:





19705

**HIGHLAND CLOSE, BLETCHLEY
NORTH-WEST SIDE**

NS119 From a point approximately 105.7 metres north-east of its junction with Kincardine Drive continuing for a distance of approximately 25.6 metres in a north-easterly direction

**LONG STREET ROAD, HANSLOPE
SOUTH-WEST SIDE**

NS120 From a point approximately 9.5 metres south-east of the eastern boundary wall of Numbers 7 and 9 Long Street Road, continuing for a distance of approximately 37.6 metres in a south-easterly direction

**TATTENHOE LANE, BLETCHLEY
NORTH-EAST SIDE**

NS121 From a point approximately 77.8 metres south-east of its junction with Sunningdale Way continuing for a distance of approximately 31.6 metres in a south-easterly direction

NS122 From a point approximately 142 metres south-east of its junction with Sunningdale Way continuing for a distance of approximately 31.6 metres in a south-easterly direction

**WORDSWORTH DRIVE, BLETCHLEY
EAST SIDE**

NS123 From a point approximately 124.6 metres south of its junction with Buckingham Road continuing for a distance of approximately 25.6 metres in a north-easterly direction

**NOONLAYER DRIVE, MIDDLETON
EAST SIDE**

NS124 From a point approximately 15 metres south of a point in line with the northern boundary wall of number 1 Digby Croft, continuing for a distance of approximately 43.5 metres in a northerly direction

6. The following schools are inserted into Schedule 2 of the Principal Order:

Bletchley

Holne Chase Primary School
MK Preparatory School

Willen

Willen Combined School

THE COMMON SEAL of the COUNCIL OF THE
BOROUGH OF MILTON KEYNES was hereunto
affixed this *24th* day of August 2011
in the presence of :-


.....
ASSISTANT DIRECTOR – LAW AND GOVERNANCE

